



OpenStreetMap

#20

Steve Coast

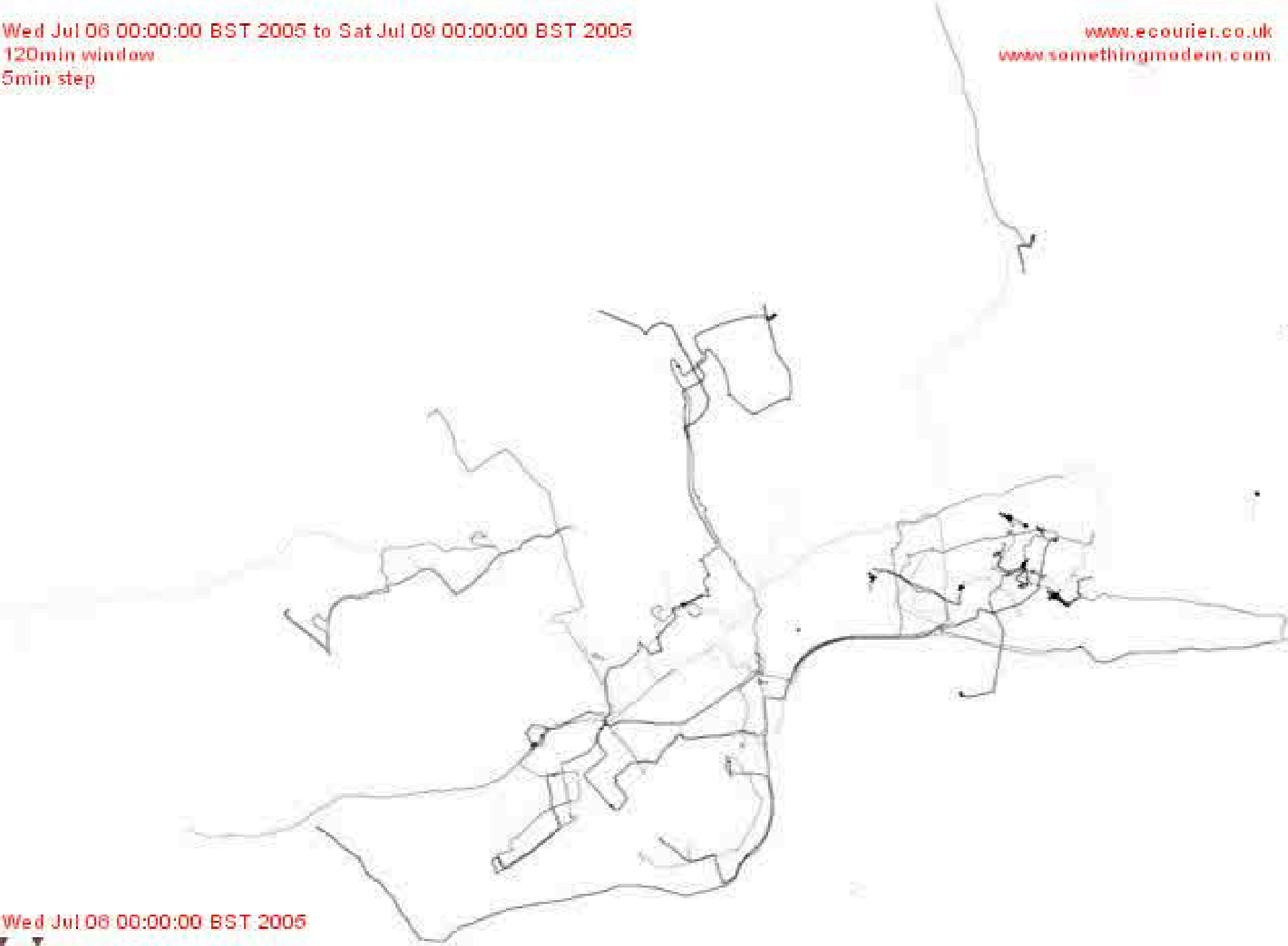
steve@asklater.com

Why OSM?

- Data not Free/Open
- Data not current
- Wiki is obvious the next step

Wed Jul 06 00:00:00 BST 2005 to Sat Jul 09 00:00:00 BST 2005
120min window
5min step

www.ecourier.co.uk
www.somethingmodern.com



Wed Jul 06 00:00:00 BST 2005



Using OSM



OpenStreetMap



The Free Wiki World Map

[Help & Wiki](#)
[News blog](#)
[Shop](#)

User

display name:

[View](#)[Edit](#)[GPS traces](#)Welcome [steve@asklater.com](#) [Logout](#)

Your GPS Traces

[see traces from all users](#)

Editing the trace mc-steve-4.gpx



filename: mc-steve-4.gpx

uploaded: 2006-05-13 16:24:51

description: tags:

OpenStreetMap



The Free Wiki World Map

[Help & Wiki](#)
[News blog](#)
[Shop](#)

tags

[mapchester](#)
[manchester](#)
[uk](#)
[loW](#)
[isleofwight](#)
[isle_of_wight](#)
[workshop1](#)
[Isleofwight](#)
[lewisham](#)
[wandsworth](#)
[bloomsbury](#)
[london](#)
[M25](#)
[M1](#)
[M40](#)
[horsham](#)
[guildford](#)
[A248](#)
[A25](#)
[A2003](#)
[A281](#)
[test](#)
[littlehaven](#)[View](#) [Edit](#) [GPS traces](#)Welcome [steve@asklater.com](#) [Logout](#)

Your GPS Traces

[see traces from all users](#)upload GPX file: no file selecteddescription: tags: public? ☒ | [help](#)Showing page 0 (1 - 20 of 33) | [next page](#)

		Public?	Delete?
	mc-steve-12.gpx ... (2,099 points) ... on 14-May more / map <i>ava taking two trams in manchester</i> by SteveC in: mapchester manchester uk	<input checked="" type="checkbox"/>	<input type="checkbox"/>
	mc-steve-11.gpx ... (2,783 points) ... on 14-May more / map <i>conor & anne walking mapchester sunday</i> by SteveC in: mapchester manchester uk	<input checked="" type="checkbox"/>	<input type="checkbox"/>
	mc-steve-10.gpx ... (2,307 points) ... on 14-May more / map <i>chris & ben sunday mapschester</i> by SteveC in: mapchester manchester uk	<input checked="" type="checkbox"/>	<input type="checkbox"/>
	mc-steve-9.gpx ... (3,435 points) ... on 14-May more / map <i>mapchester chris and lesley sunday afternoon</i> by SteveC in: mapchester manchester uk	<input checked="" type="checkbox"/>	<input type="checkbox"/>
	mc-steve-8.gpx ... (3,196 points) ... on 14-May more / map <i>drew & karen saturday eve sunday morn</i> by SteveC in: mapchester manchester uk	<input checked="" type="checkbox"/>	<input type="checkbox"/>
	mc-steve-7.gpx ... (5,175 points) ... on 14-May more / map <i>chris sunday morning</i>	<input checked="" type="checkbox"/>	<input type="checkbox"/>

OpenStreetMap



The Free Wiki World Map

[Help & Wiki](#)
[News blog](#)
[Shop](#)

User

display name:

[View](#)[Edit](#)[GPS traces](#)Welcome [steve@asklater.com](#) [Logout](#)[Need help editing?](#)

Some Quotes



Quote 1

“It’s absolutely possible for a bunch of smart guys with the technology we have today to capture street networks, and potentially the major roads of the UK and minor roads”



Quote 1

“It’s absolutely possible for a bunch of smart guys with the technology we have today to capture street networks, and potentially the major roads of the UK and minor roads”

Ed Parsons - CTO Ordnance Survey

Quote 2

“If you don’t make [lower-resolution mapping data] publicly available, there will be people with their cars and GPS devices, driving around with their laptops .. They will be cataloguing every lane, and enjoying it, driving 4×4s behind your farm at the dead of night. There will, if necessary, be a grass-roots remapping.”



Quote 2

“If you don’t make [lower-resolution mapping data] publicly available, there will be people with their cars and GPS devices, driving around with their laptops .. They will be cataloguing every lane, and enjoying it, driving 4×4s behind your farm at the dead of night. There will, if necessary, be a grass-roots remapping.”

Tim Berners-Lee



Quote 3

“You could have a community capability where you took the GPS data of people driving around and started to see, oh, there’s a new road that we don’t have, a new route .. And so that data eventually should just come from the community with the right software infrastructure.”



Quote 3

“You could have a community capability where you took the GPS data of people driving around and started to see, oh, there’s a new road that we don’t have, a new route .. And so that data eventually should just come from the community with the right software infrastructure.”

Bill Gates



Using OSM Data

API, REST, XML, planet.osm



Diverses

Heranzoomen

Wegzoomen

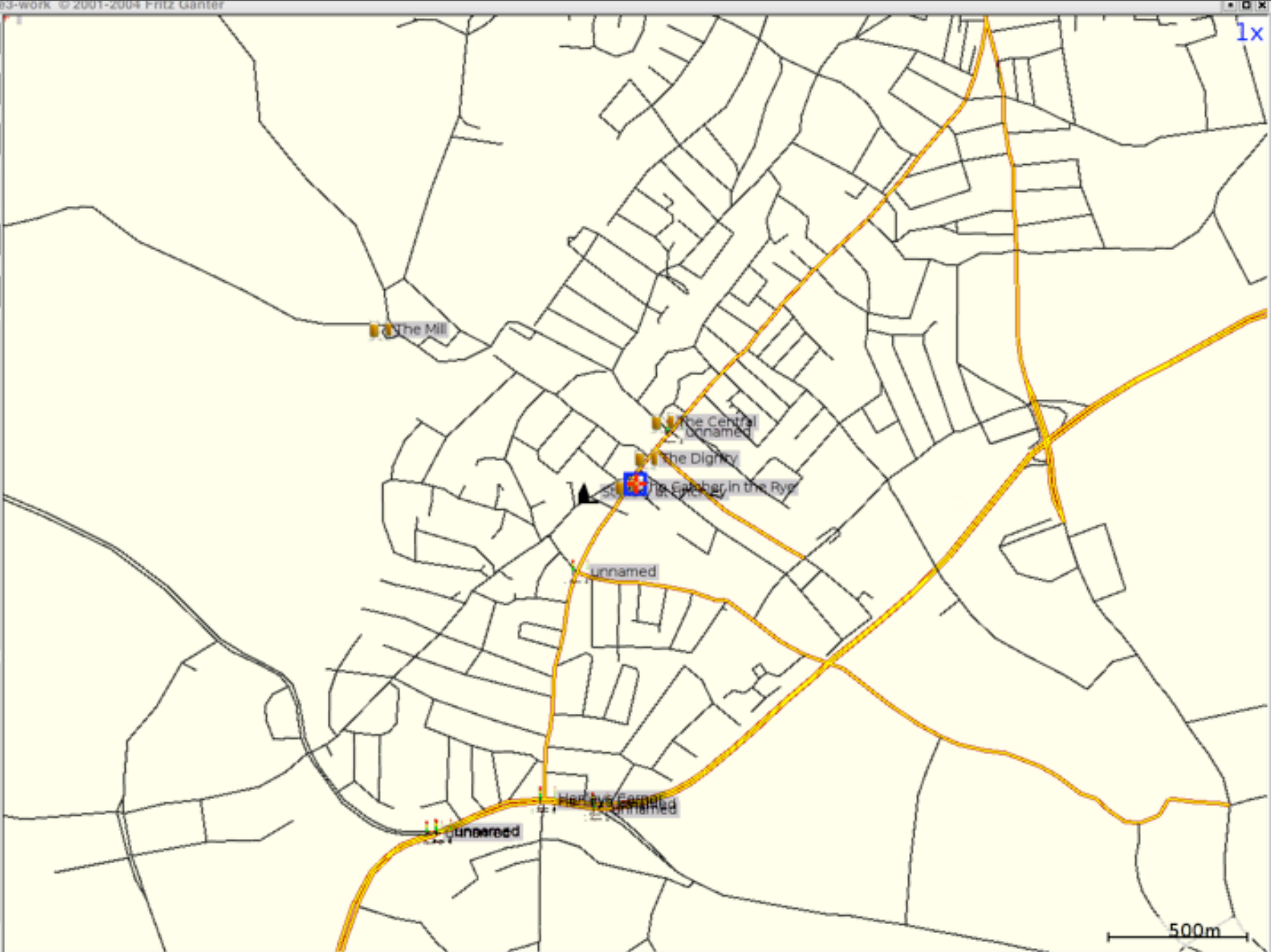
<< >>

Suchen

Einstellungen


☒ draw POI☒ draw Streets☐ draw Track☐ Verwende SQL☒ Zeige WP☒ Pos. Modus☒ Zeige Spur☐ Beste Karte☐ Speichere Spur

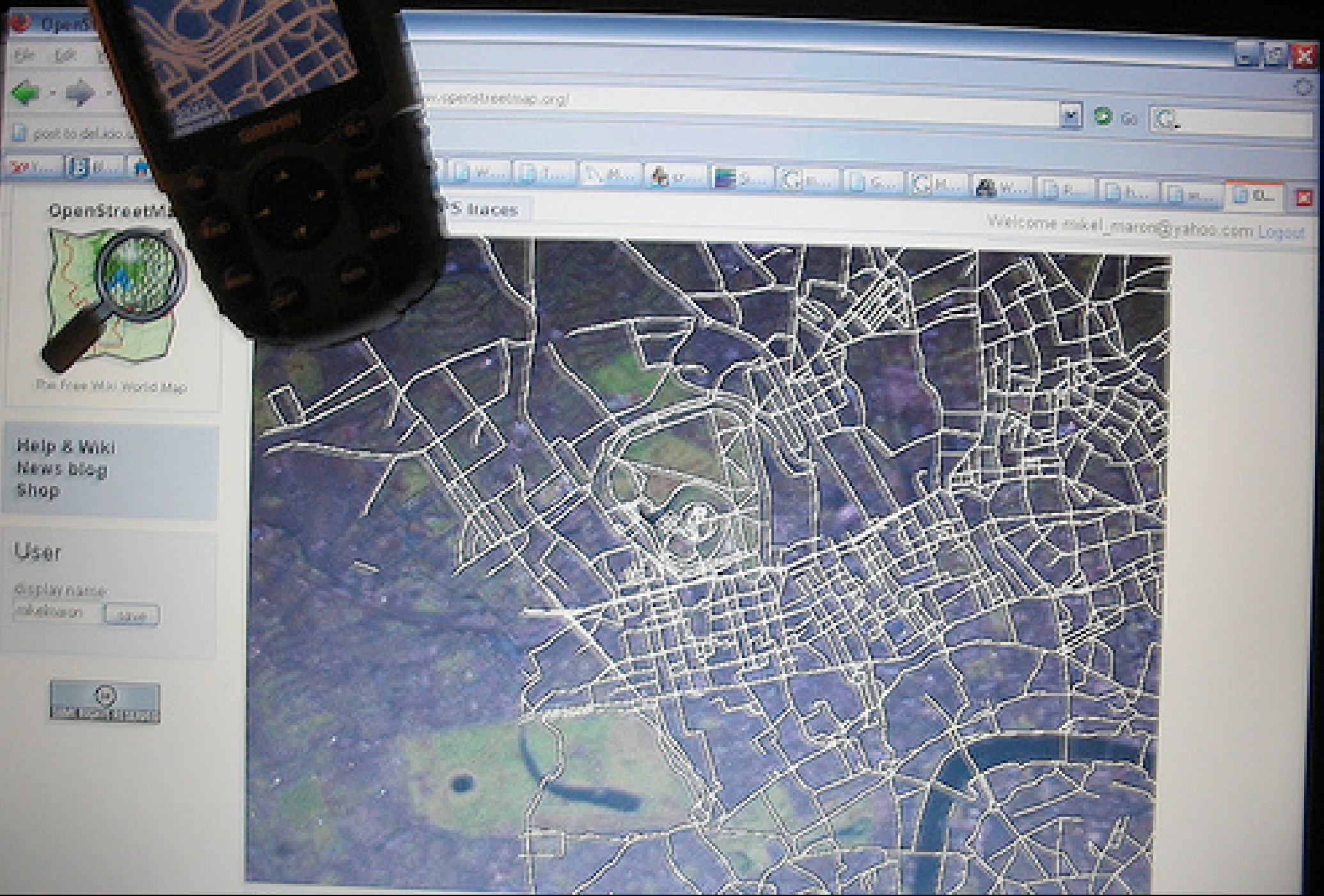
Zeige Kartenart

☐ eniro☐ expedia☐ incrementp☐ no_dir☐ landsat☐ googlesat

<div><div>Richtung</div><div></div></div>	<div><div>GPS Info</div><div></div></div>	<div><div>TC</div><div></div></div>	<div><div>Bat.</div><div></div></div>	<div><div>Entfernung zum Ziel</div><div>1m</div></div>	<div><div>Geschwindigkeit [km/h]</div><div>0.0</div></div>	<div><div>Höhe</div><div>n/a</div></div>	<div><div>Wegpunkte</div><div><div>n/a</div><div>n/a</div><div>n/a</div></div><div><div>n/a</div><div>n/a</div></div></div>		
<div><div>Richtung</div><div>32°</div></div>	<div><div>Kurs</div><div>0°</div></div>	<div><div>Breite</div><div>51.59604°N</div></div>	<div><div>Länge</div><div>0.26972°W</div></div>	<div><div>Zeit zum Ziel</div><div>99:99h</div></div>	<div><div>Maßstab</div><div>1:10000</div></div>	<div><div>Wahlm.</div><div>1:10000</div></div>			

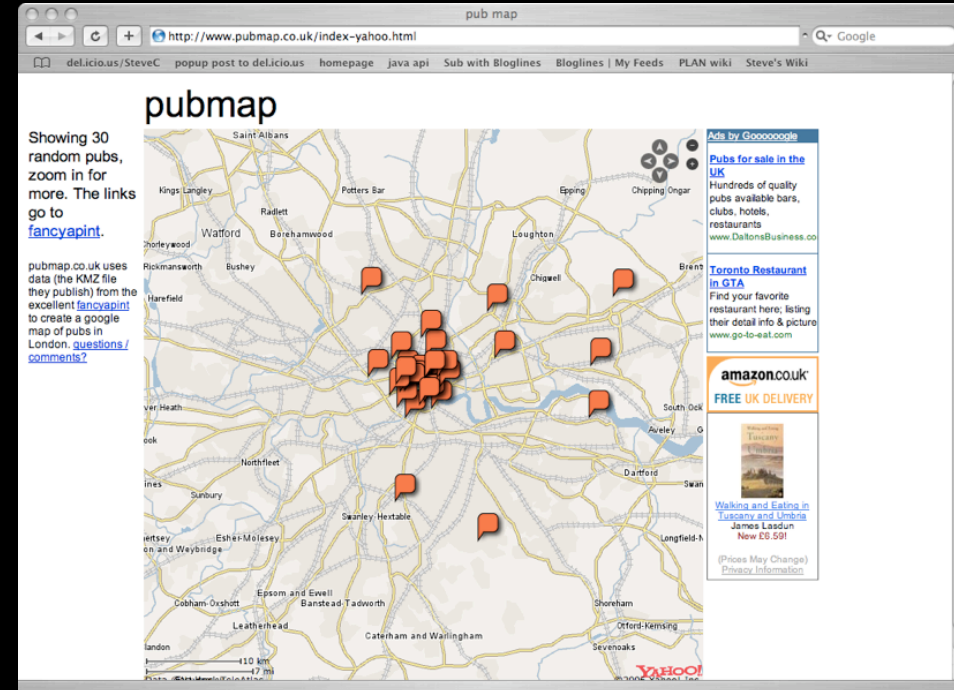
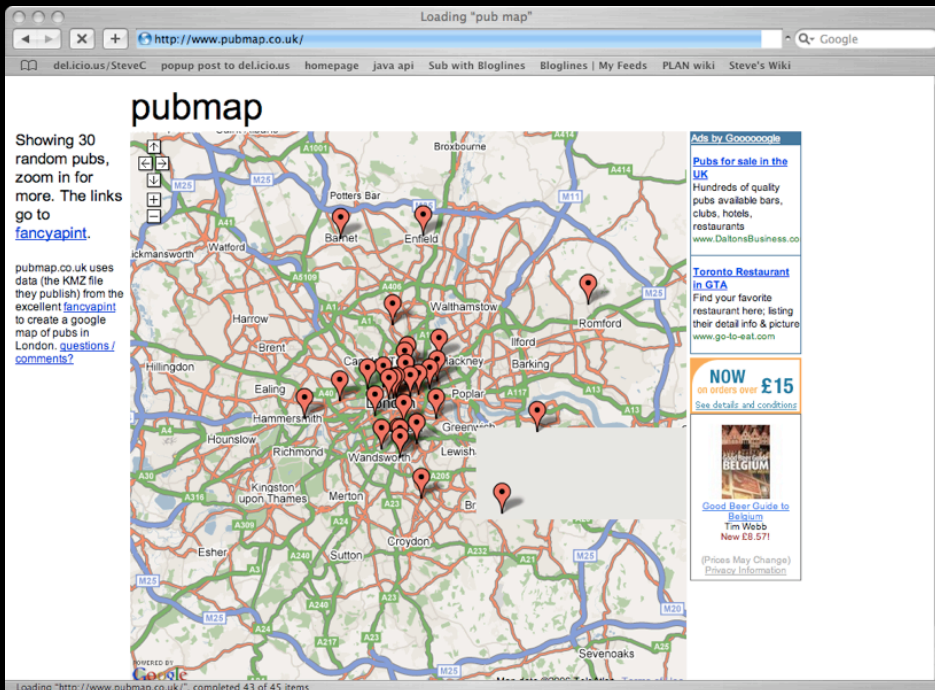
Press middle mouse button for navigation







- Abstraction API for G-Y-M maps
- OSM planned



Coase's Penguin

(Yochai Benkler)

Commons-based Peer Production:

- Non-monetary motivation
- Discrete multi-size pieces
- Low-cost integration



Coase's Penguin

(Yochai Benkler)

Commons-based Peer Production:

- Fun
- Takes 5 minutes
- Easy



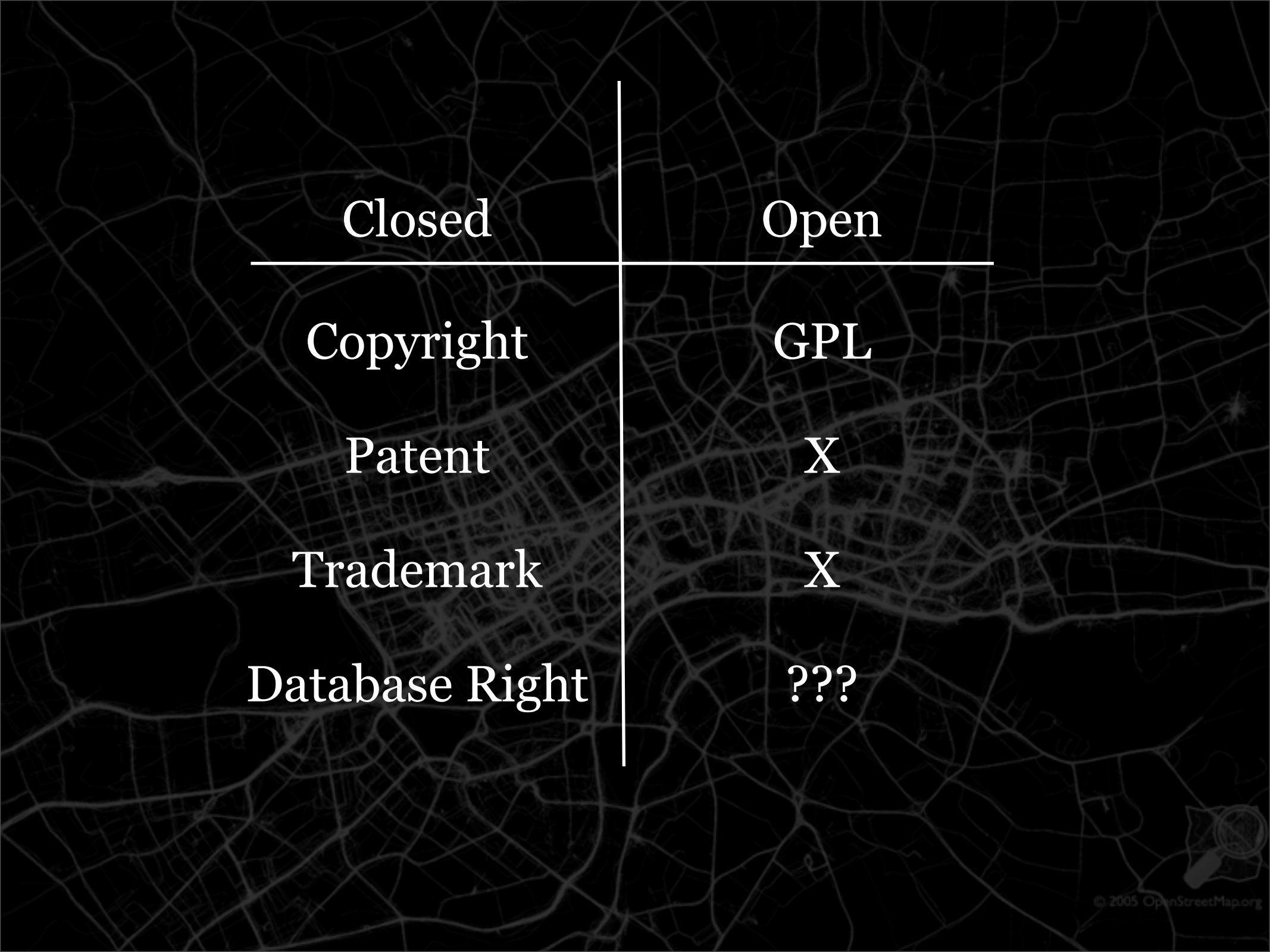
Data as 'Property'



Data as 'Property'

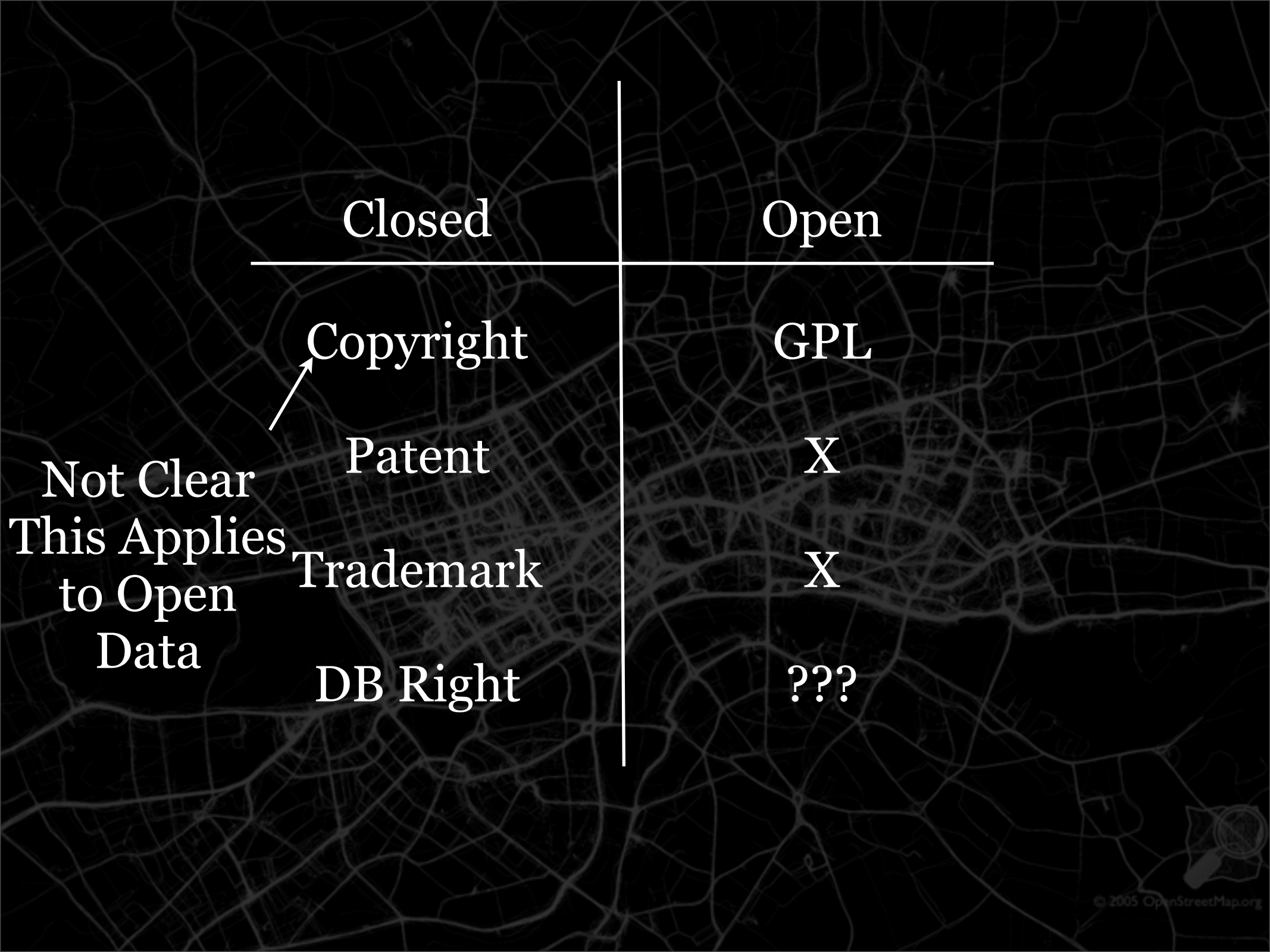
(Infringement is not theft)





Closed	Open
Copyright	GPL
Patent	X
Trademark	X
Database Right	???





Closed

Open

Copyright

GPL

Patent

X

Trademark

X

DB Right

???

Not Clear
This Applies
to Open
Data



Closed

Open

Copyright

GPL

Patent

X

Trademark

X

DB Right

???

This definitely does!

Closed	Open
Copyright	GPL
Patent	X
Trademark	X
DB Right	???



Uh-Oh!



Data: UK-US comparison

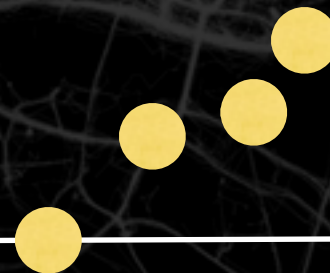


US GeoData Market

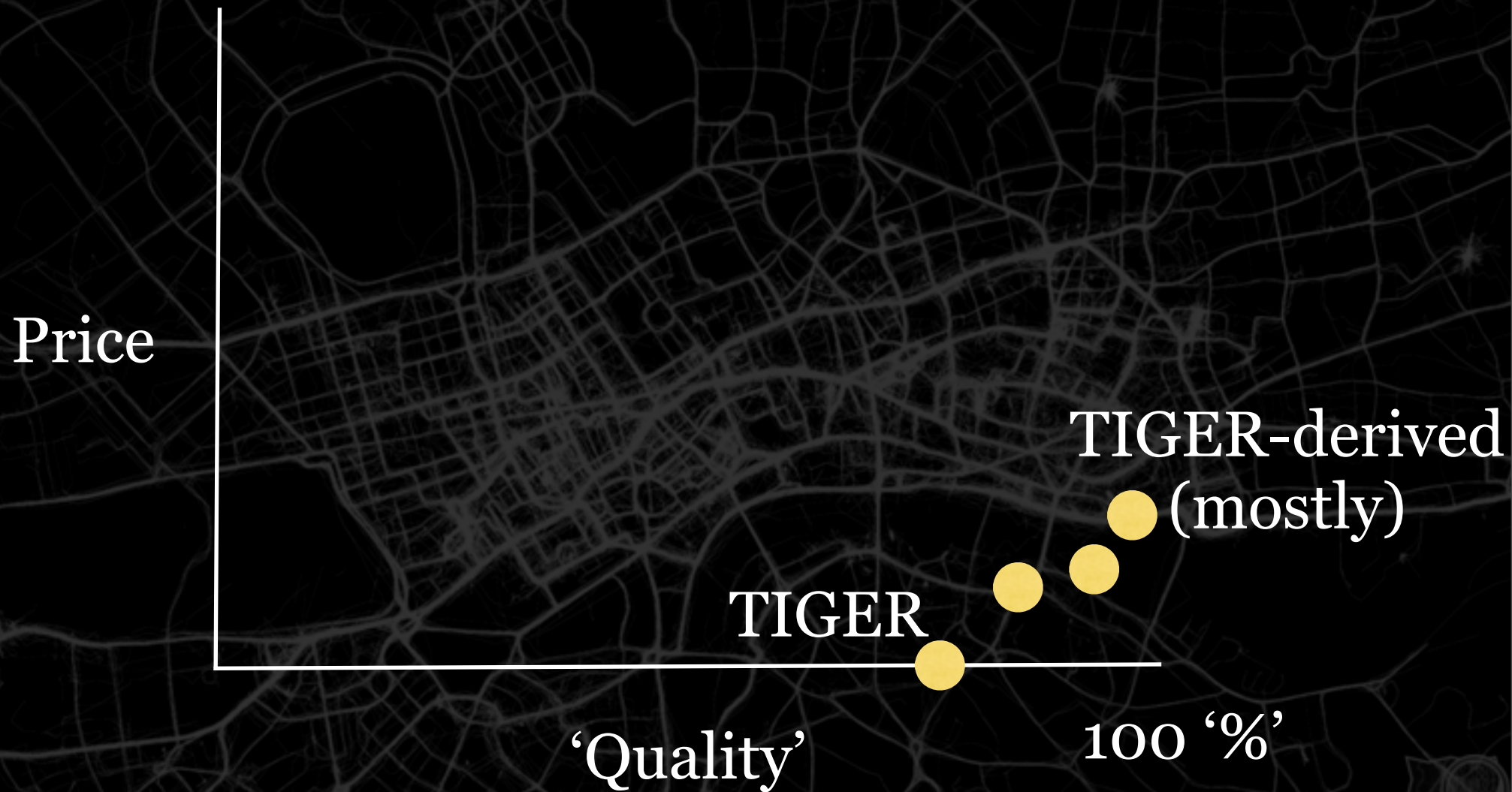
Price

‘Quality’

100 ‘%’



US GeoData Market



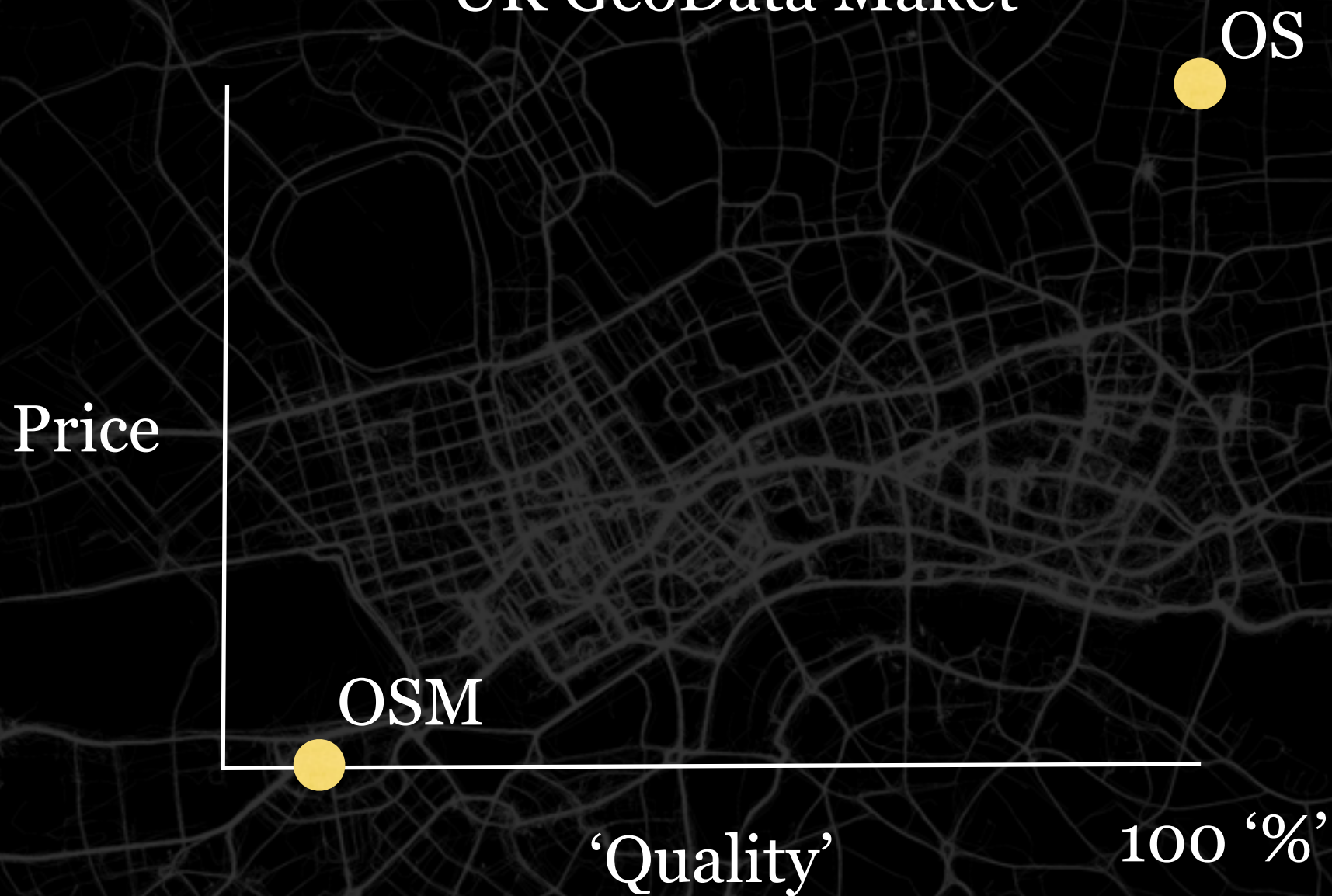
UK GeoData Maket

Price

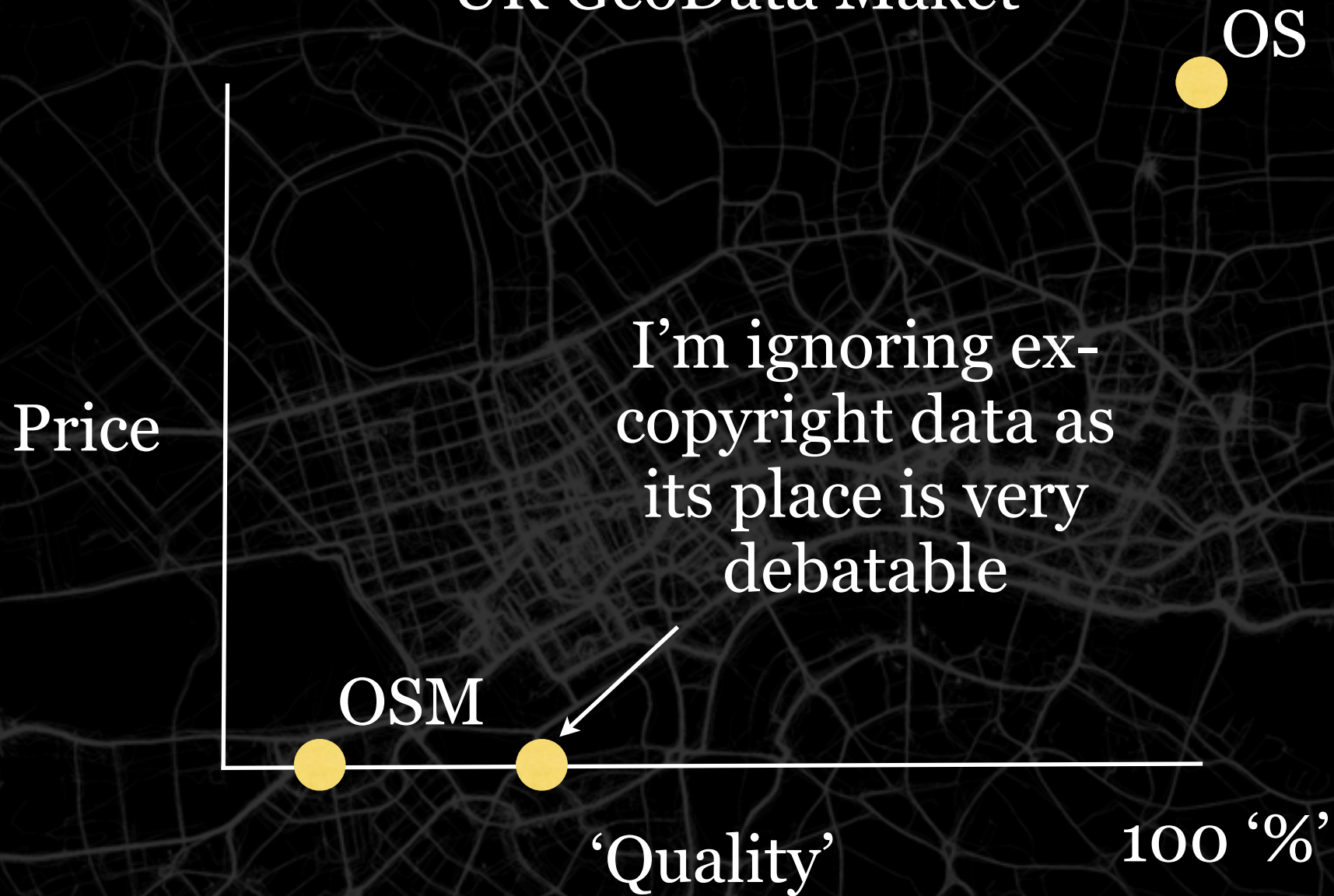
‘Quality’

100 ‘%’


UK GeoData Market



UK GeoData Market



UK GeoData Market



UK GeoData Market



UK GeoData Market





We've seen this before

OS Market



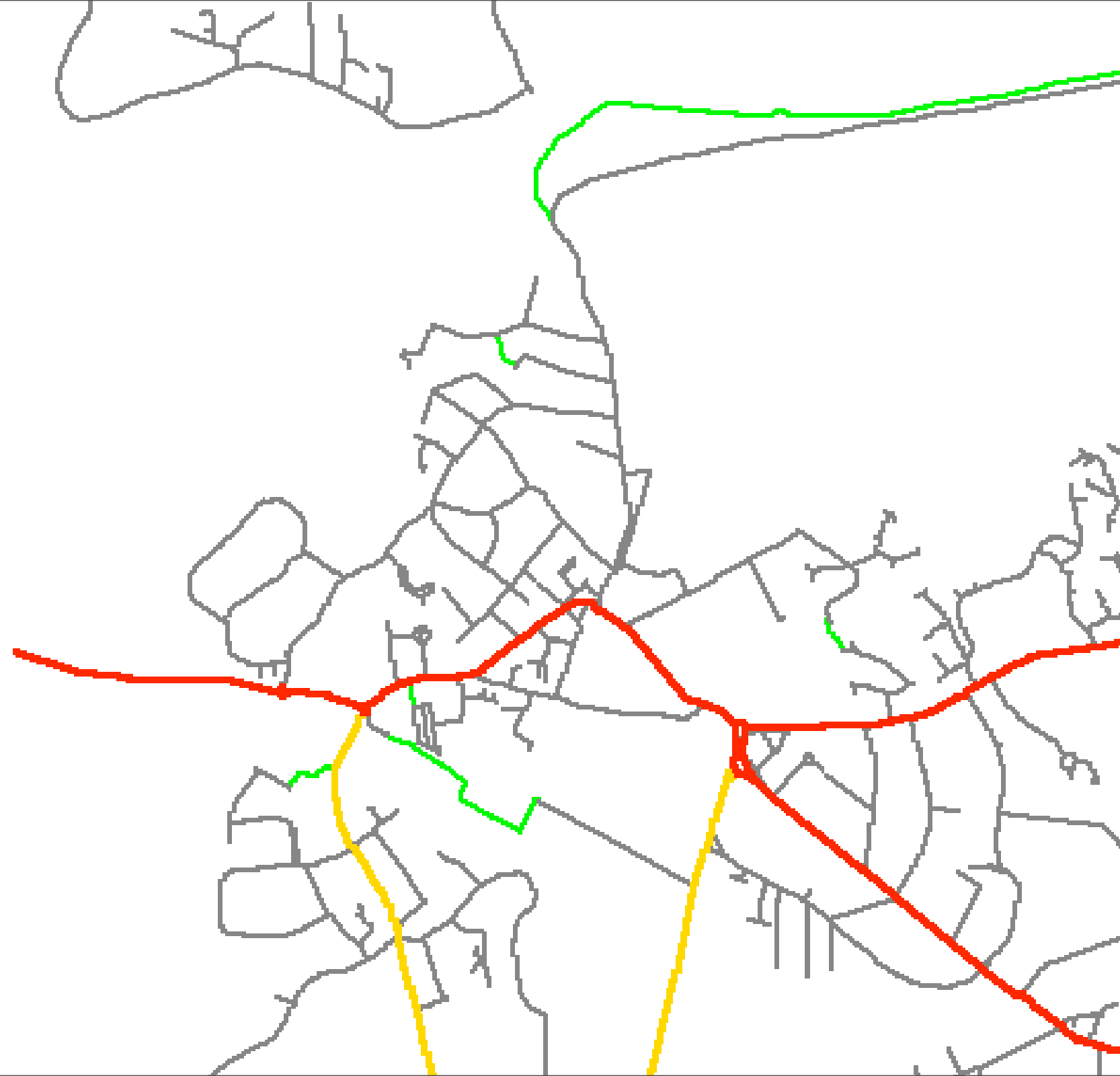
OS Market

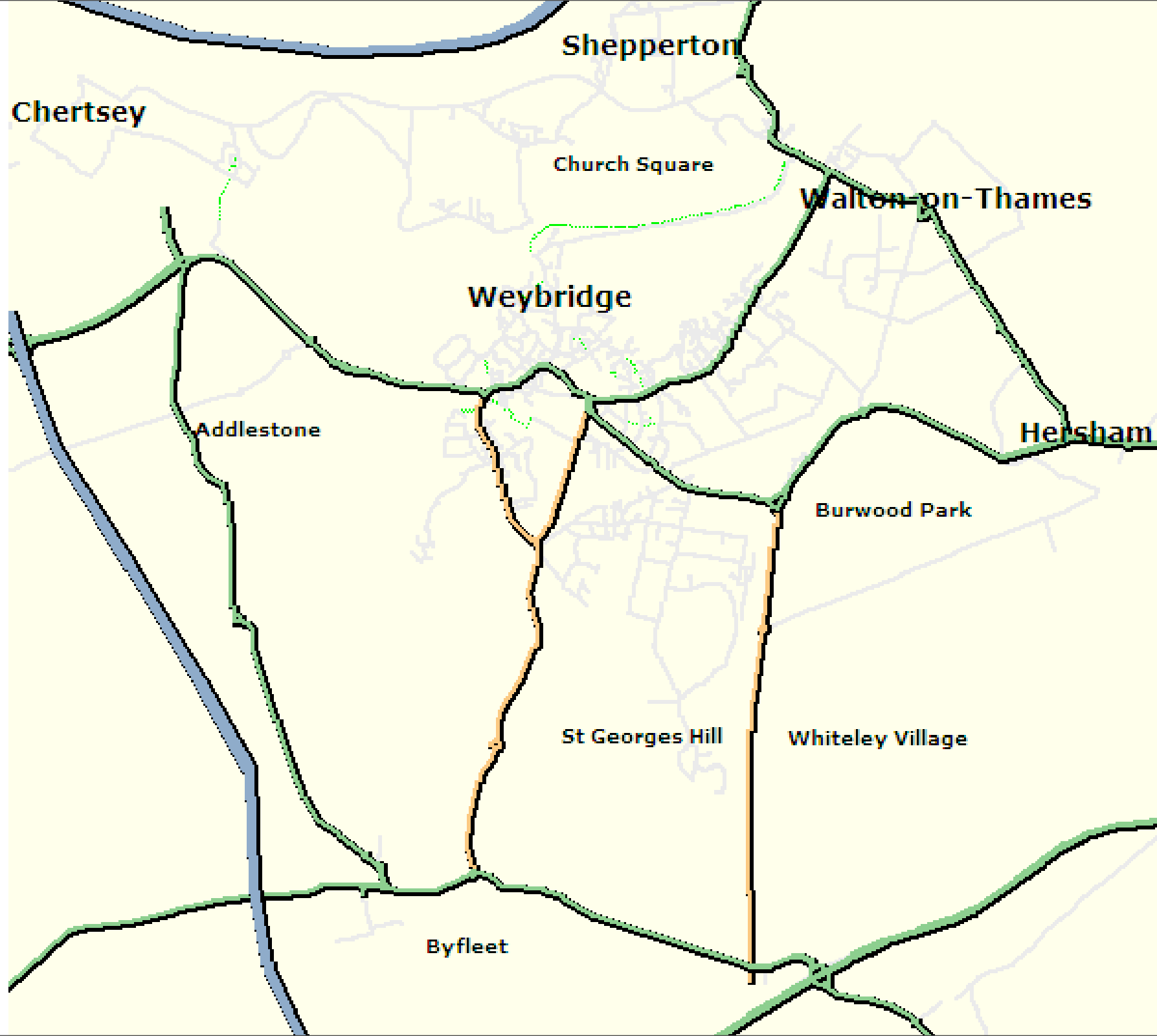


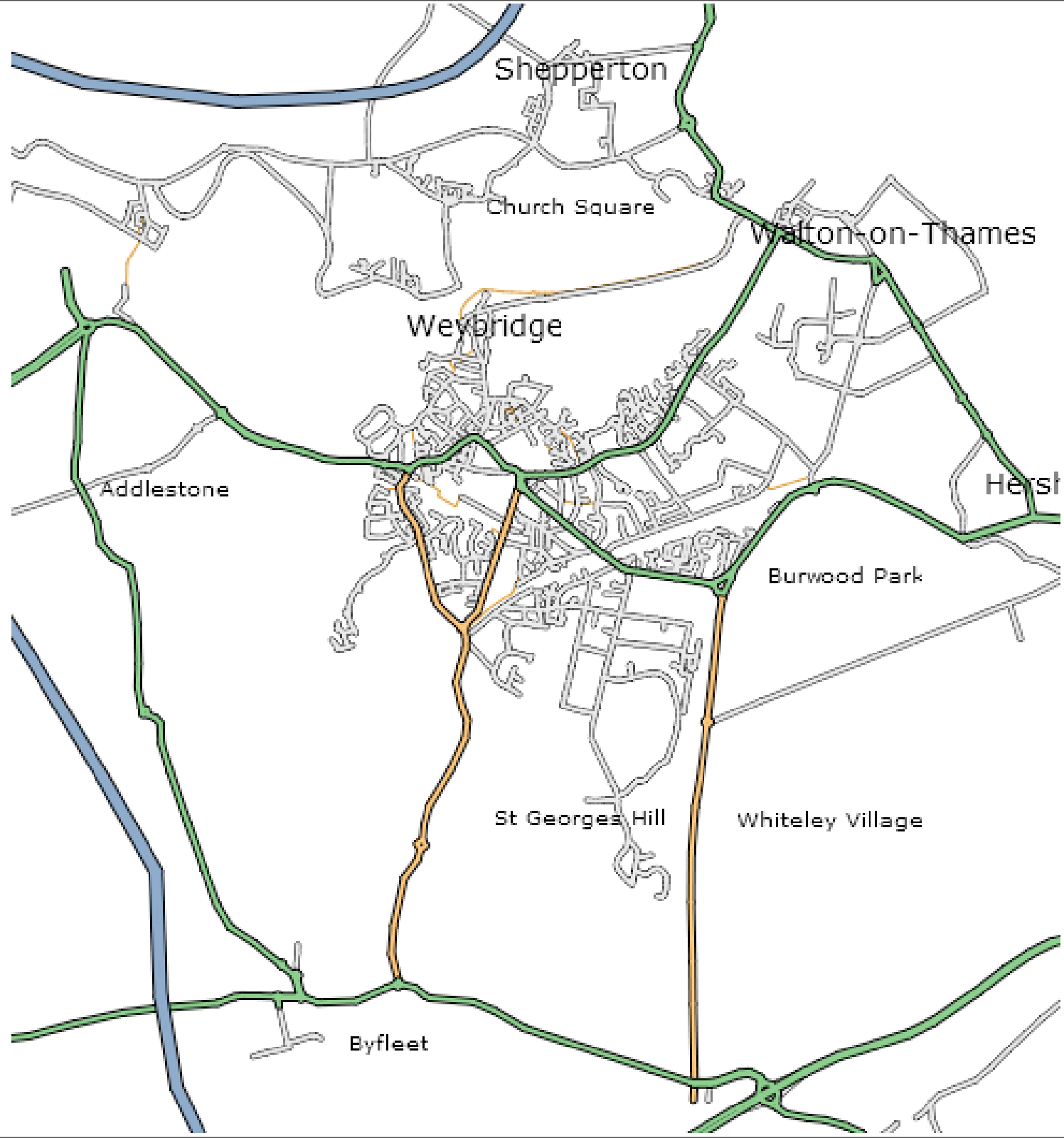
Pretty Maps

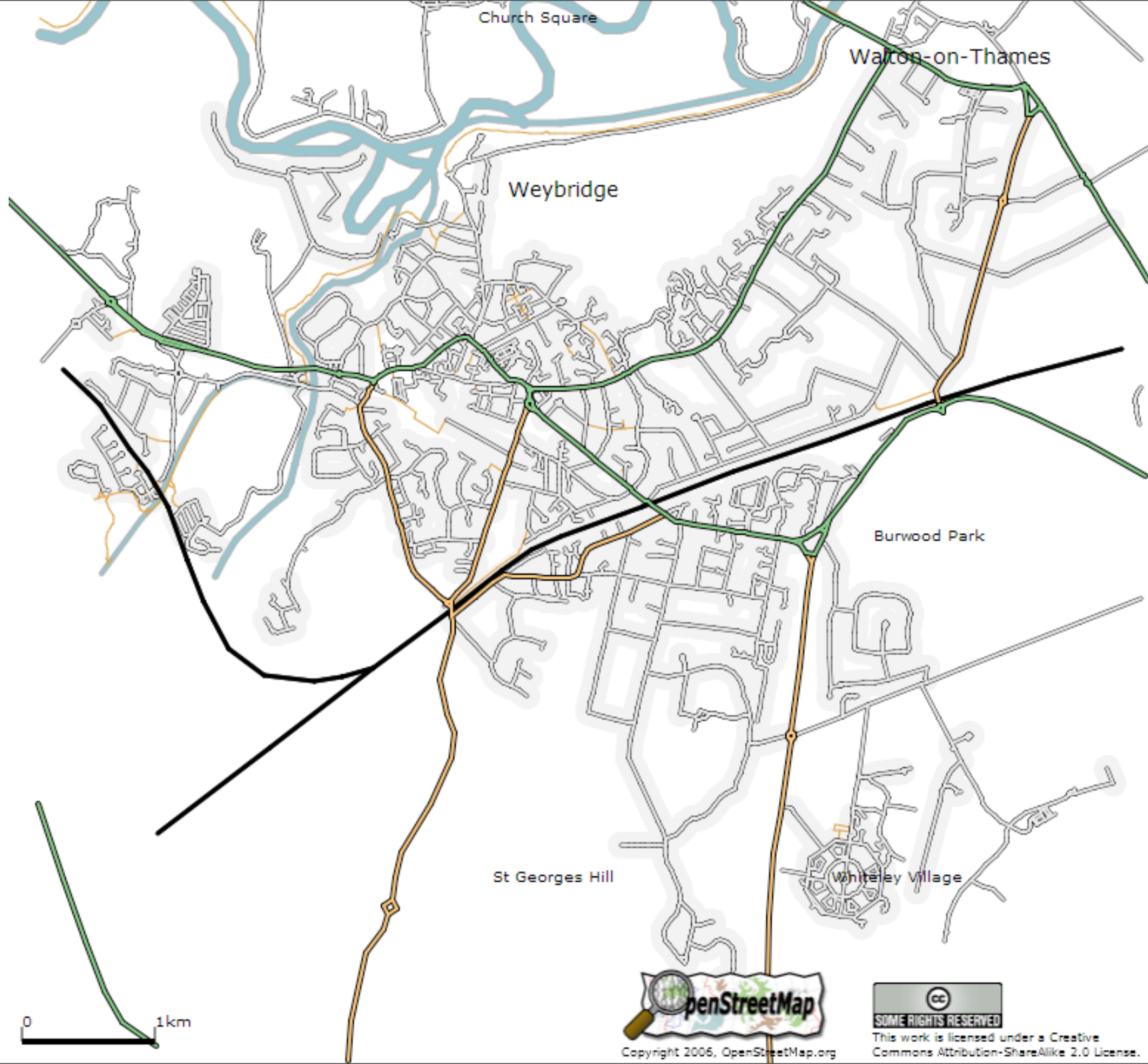












Church Square

Walton-on-Thames

Weybridge

Burwood Park

St Georges Hill

Whiteley Village

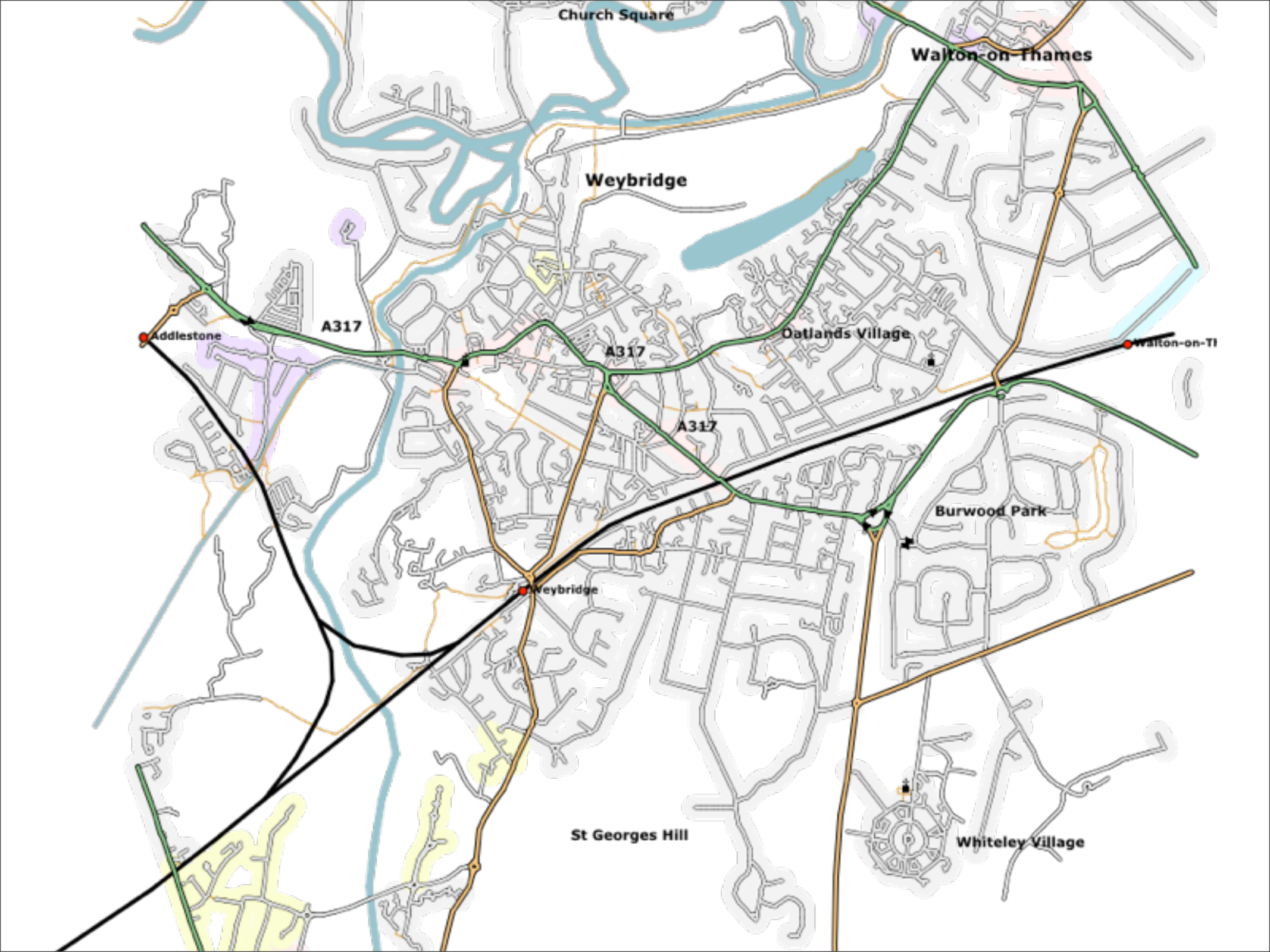
0 1km



Copyright 2006, OpenStreetMap.org



This work is licensed under a Creative Commons Attribution-ShareAlike 2.0 License.

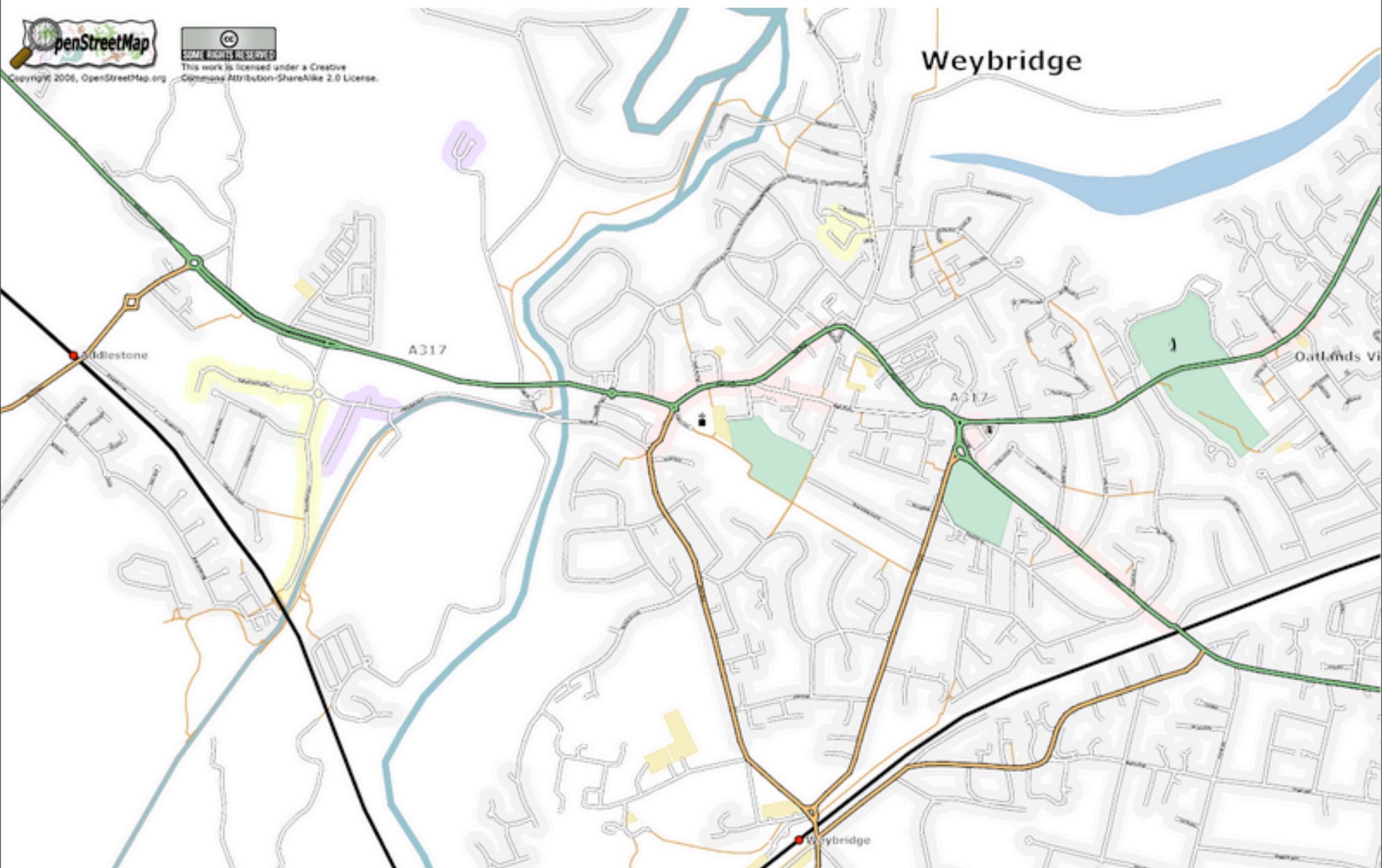




Copyright 2006, OpenStreetMap.org



This work is licensed under a Creative Commons Attribution-ShareAlike 2.0 License.

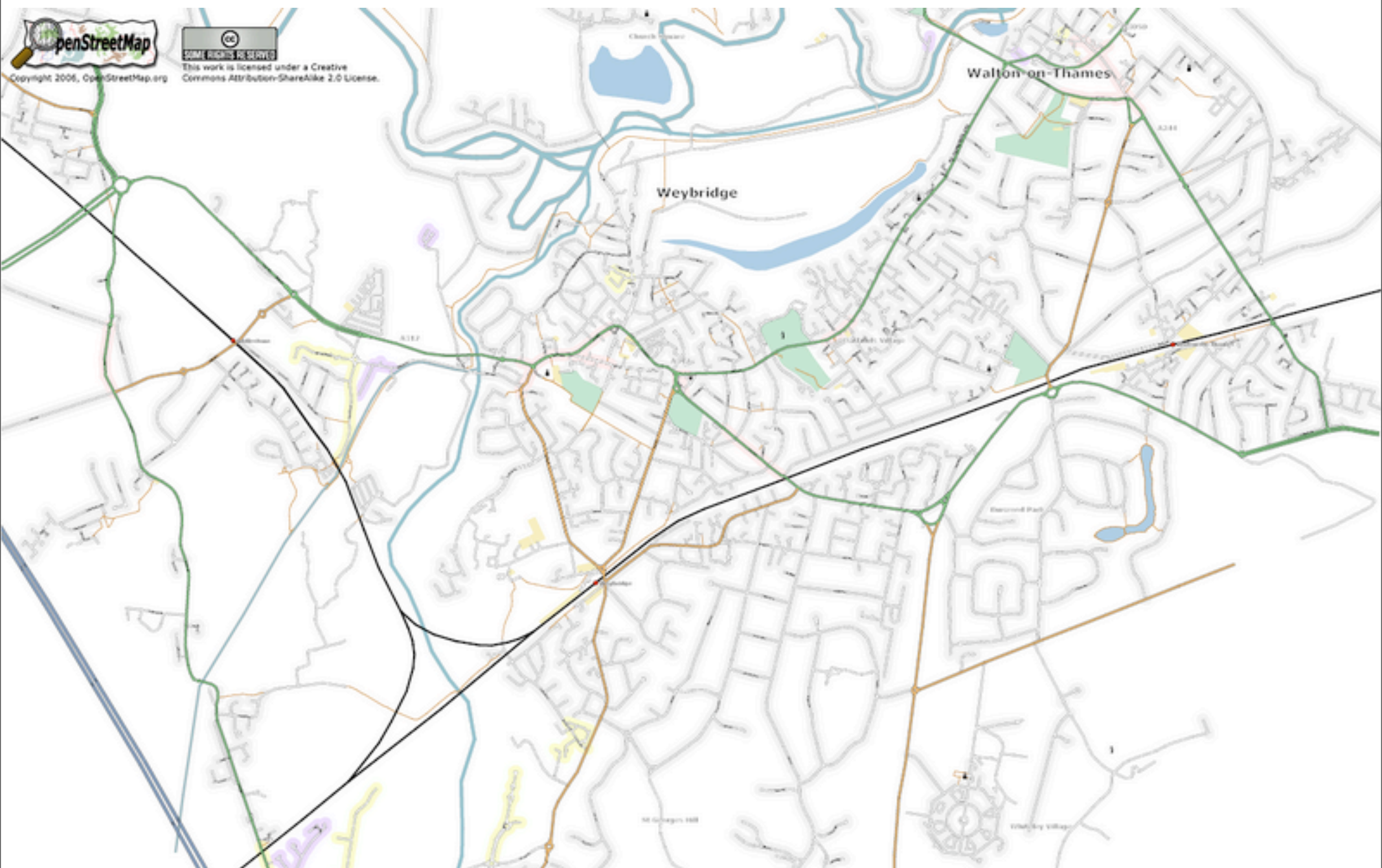




Copyright 2006, OpenStreetMap.org



This work is licensed under a Creative Commons Attribution-ShareAlike 2.0 License.





Copyright 2006, OpenStreetMap.org



København Lufthavn - Kastrup
Copenhagen Airport - Kastrup
ICAO : EKCH
IATA : CPH

Rwy 1
12/30
04R/22L
04L/22R



This work is licensed under a Creative Commons Attribution-ShareAlike 2.0 License

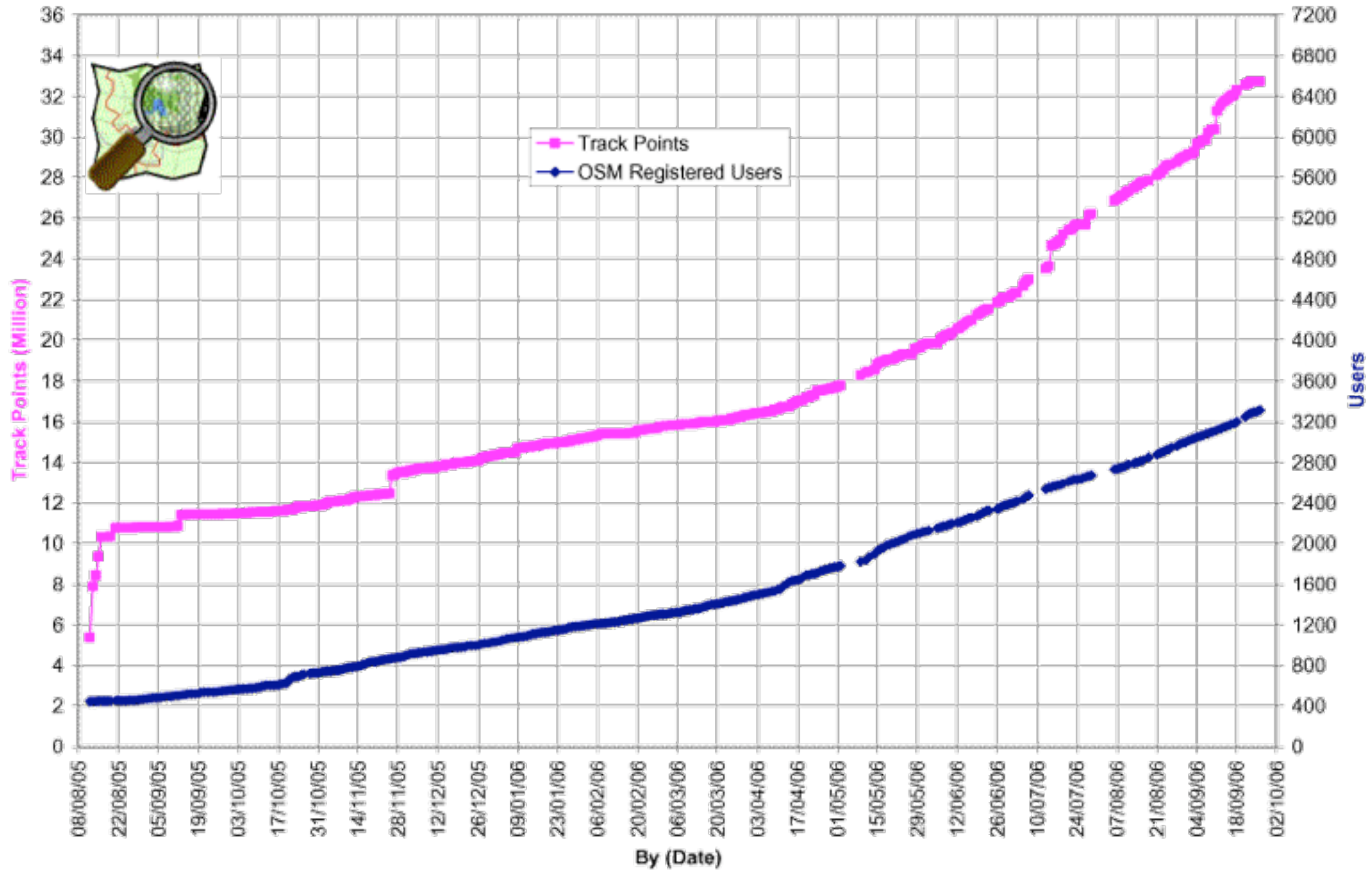
Progress





OpenStreetMap Database Statistics

Users and User gpx Uploads (track points)



2005-04-01



TIGER/LINE

§ 105. Subject matter of copyright: United States Government works

Copyright protection under this title is not available for any work of the United States Government, but the United States Government is not precluded from receiving and holding copyrights transferred to it by assignment, bequest, or otherwise.



[View](#) [Edit](#) [GPS traces](#)Welcome [steve@asklater.com](#) [Logout](#)

OpenStreetMap

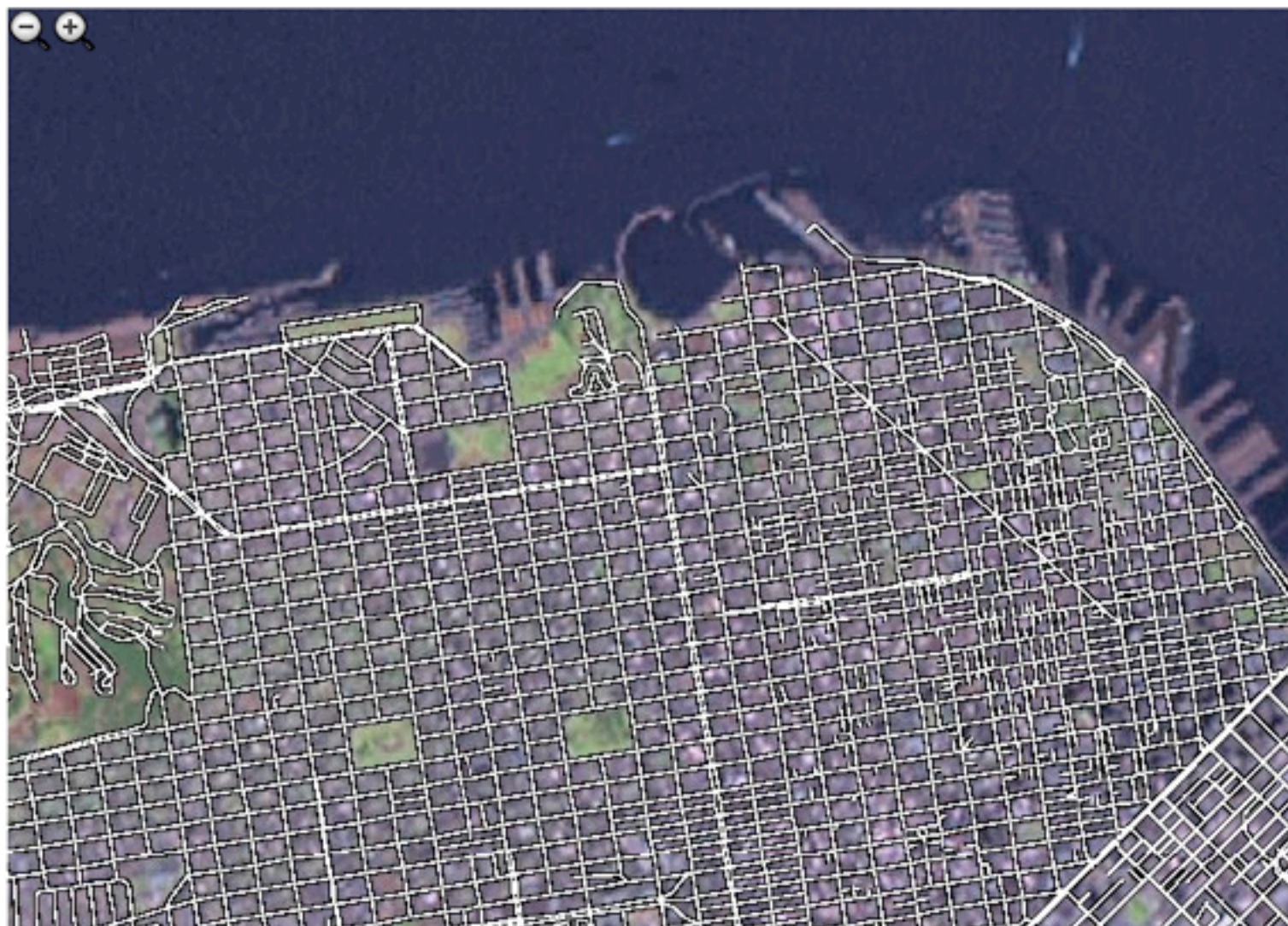


The Free Wiki World Map

[Help & Wiki](#)
[News blog](#)
[Shop](#)

User

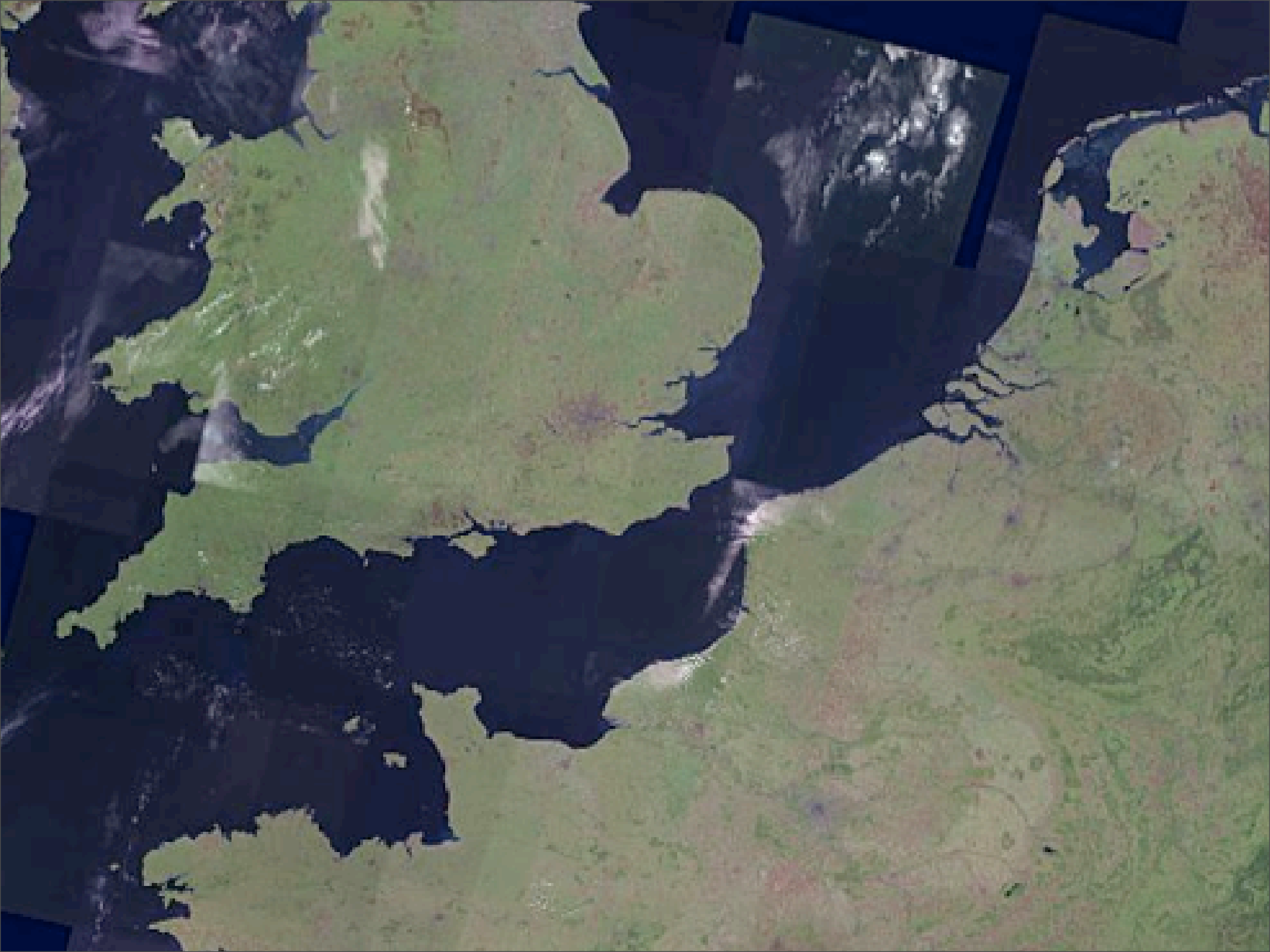
display name:

[Make a Donation](#)

Workshops

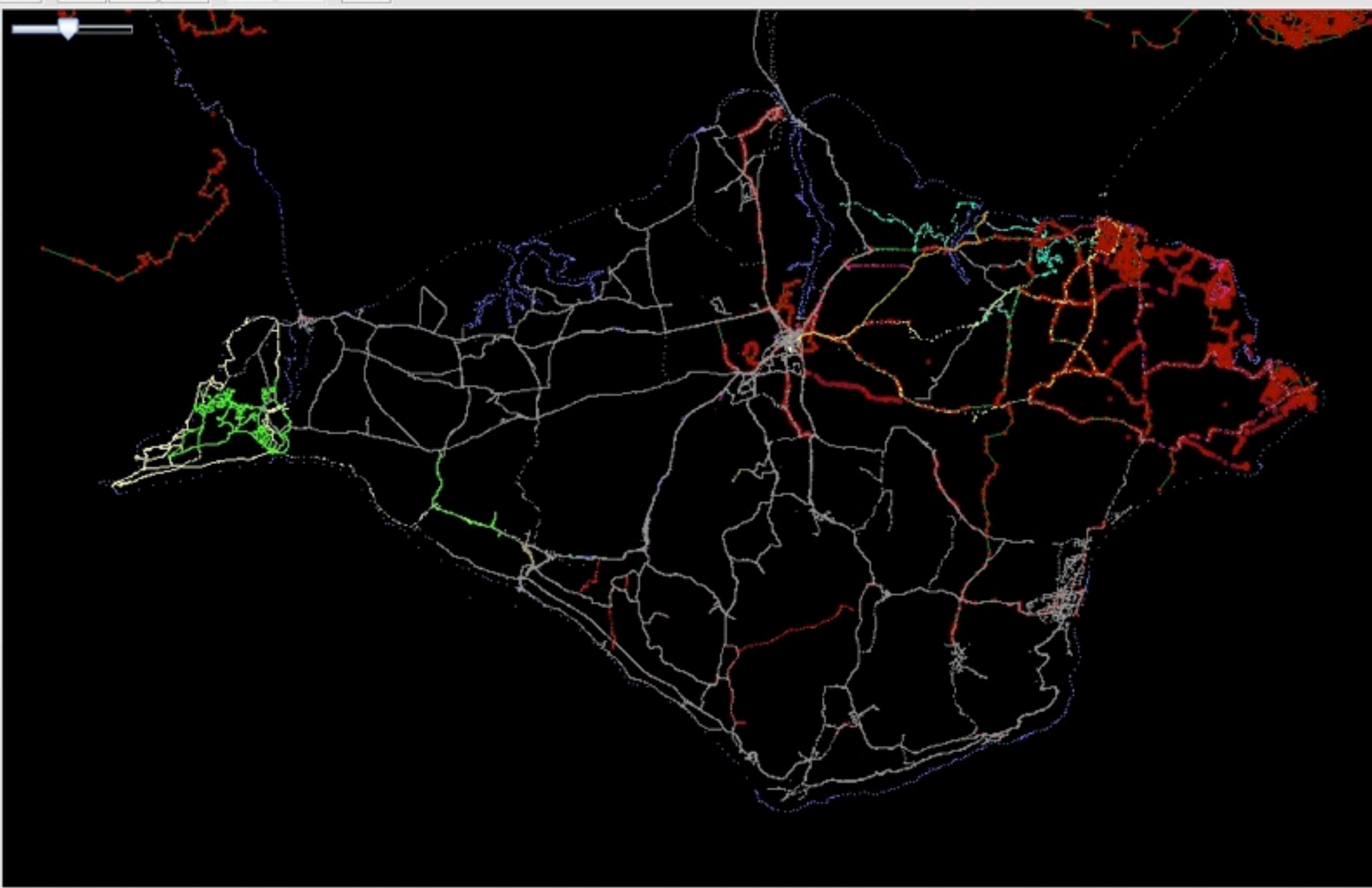

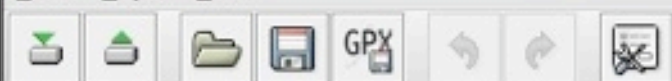
Or, Map as Party







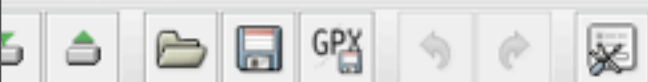
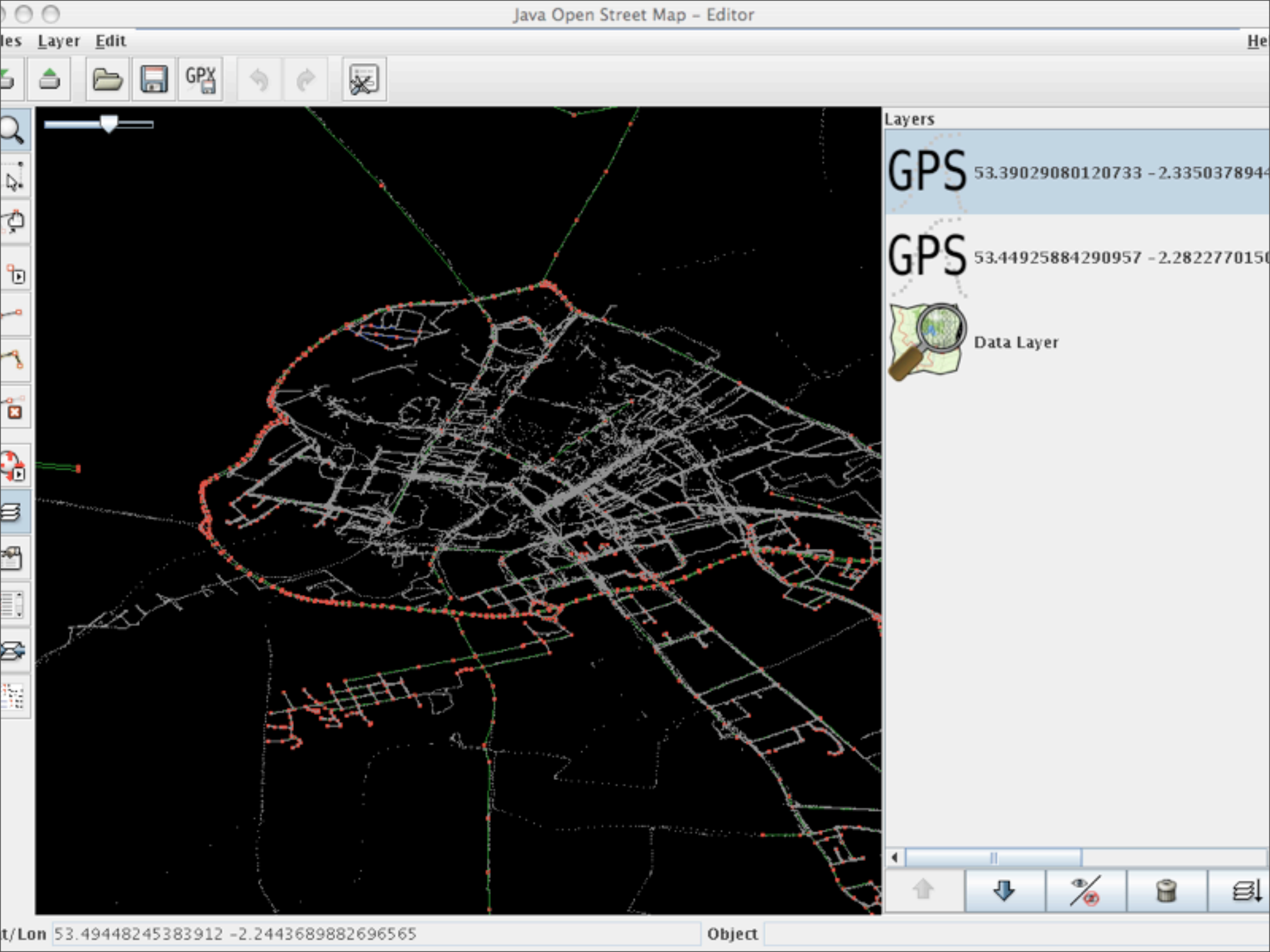




Lat/Lon 50.60508257203862 -1.1324111275132578

Object






Layers

GPS 53.39029080120733 -2.335037894

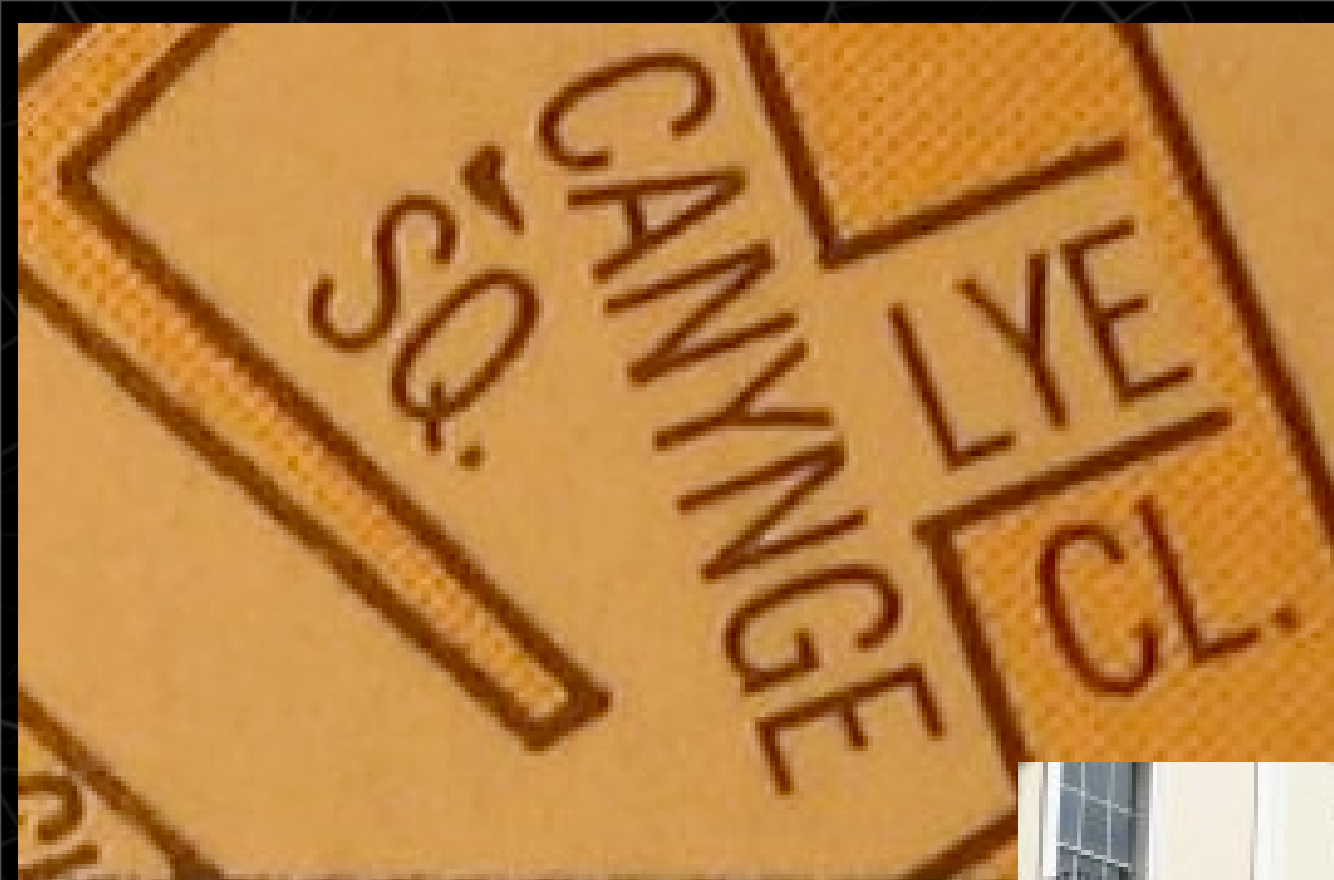
GPS 53.44925884290957 -2.282277015

 Data Layer



Fallout





A-Z

Norman Dennison, director of Geographers' A-Z Map Company, confirms that Lye Close is a lie, which will now be removed. "The idea is to put something on the map to protect copyright," he says. "We try to put it in an area or a part of a road which would not be misleading to the ordinary person in the street. They have been put in out-of-the-way places."





Postcodes!?



57.178650 -2.14870 AB25 3
57.179970 -2.104150 AB25 3
57.154300 -2.104150 AB41 8JU
57.390770 -1.965510 AB41 9JB
57.365080 -2.071200 AB41 9JB
57.390010 -2.596490 AB52 6UY
51.730907 -0.317316 AL1 1DS
51.733203 -0.346262 AL1 2QL
51.721616 -0.293305 AL2 1GR
51.710522 -0.331070 AL2 2LA
51.714127 -0.333903 AL2 2LE
51.724834 -0.340726 AL2 2PA
51.746314 -0.258973 AL4 0SE
51.770150 -0.296870 AL4 9AH
51.770430 -0.321020 AL4 9NH
51.815879 -0.337272 AL5 5RU
51.821930 -0.214148 AL6 9HT
52.434691 -1.901901 B14 7TG
52.551040 -1.817927 B72 1JU
52.404420 -1.827760 B90 2AA
52.300354 -1.969556 B97 4NF
51.378340 -2.367850 BA2 3BH
53.847590 -1.767370 BD17 5QA
50.682699 -2.123162 BH20 4PF
50.679071 -2.231780 BH20 6EP
50.680 -1.977160 BH21 1HJ
50.680 -1.977160 BN1 3DA
50.680 -1.977160 8DH

Thanks for listening

Steve Coast

asklater.com/steve/

